



SCALE 1:100,000 IS APPLICABLE ONLY TO THE ORIGINAL SHEET SIZE. (A3)

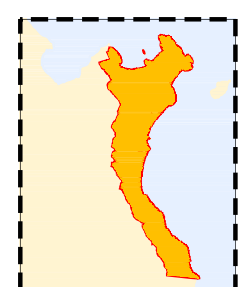
Zone 55 - Geocentric Datum of Australia (GDA94)

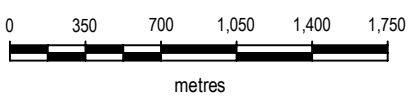
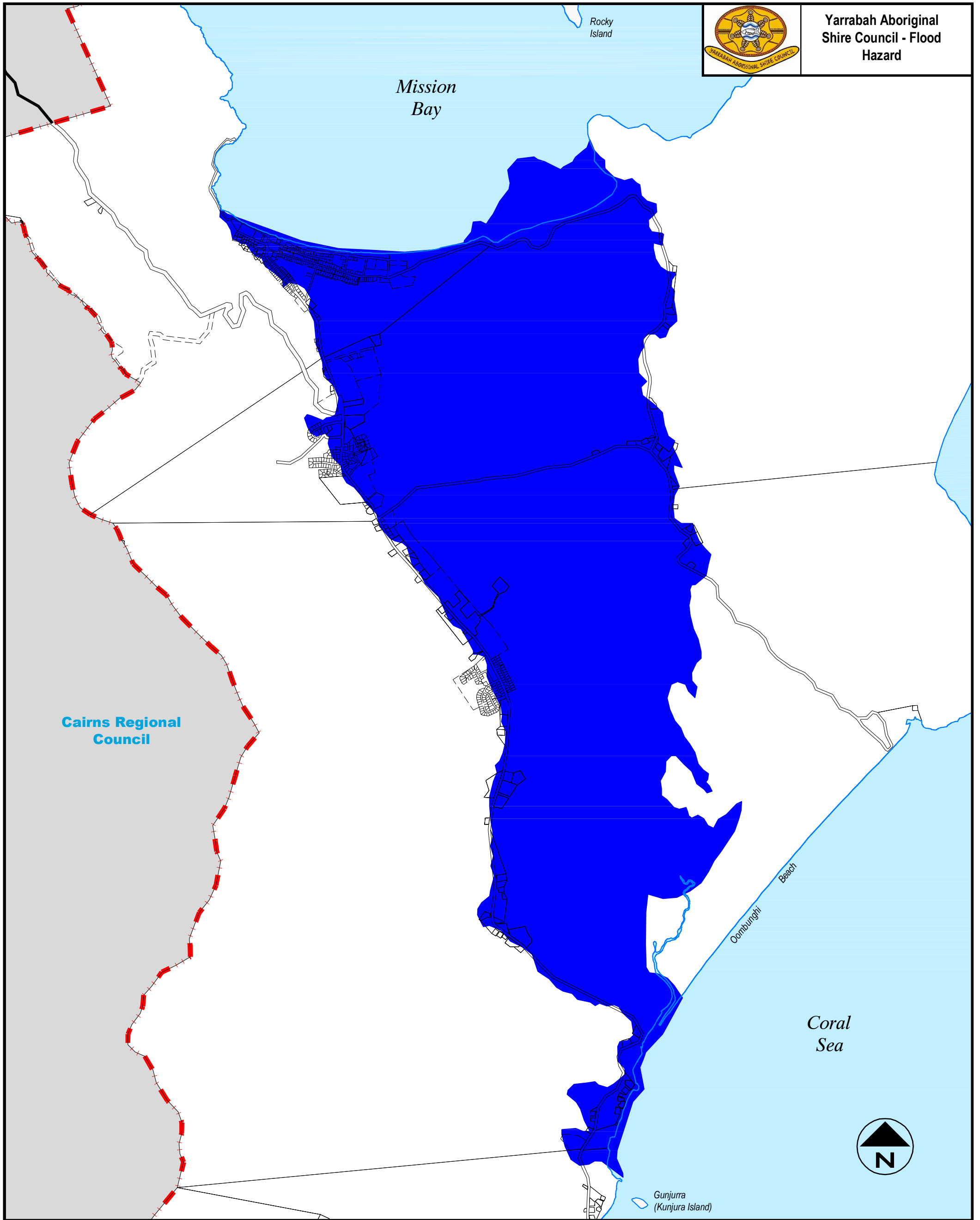
IMPORTANT NOTE
This plan was prepared as a planning tool only and accuracy of all aspects of the plan have not been verified. No reliance should be placed on the plan and RPS Australia East Pty Ltd accepts no responsibility for any loss or damage suffered howsoever arising to any person who may use or rely on this plan.

DIGITAL CADASTRAL DATA BASE - BOUNDARY INFORMATION.
Based on or contains data provided by the State of Queensland (Department of Natural Resources and Mines) [2013]. In consideration of the State permitting use of this data you acknowledge and agree that the State gives no warranty in relation to the data (including accuracy, reliability, completeness, currency or suitability) and accepts no liability (including without limitation, liability in negligence) for any loss, damage or costs (including consequential damage) relating to any use of the data. Data must not be used for direct marketing or be used in breach of the privacy laws.

FLOOD DATA.
Queensland Interim Floodplain Assessment Overlay data, 2010-12-01
(c) Queensland Reconstruction Authority, State of Queensland

- Legend**
-  Yarrabah Aboriginal Shire
 -  Flood Hazard





SCALE 1:35,000 IS APPLICABLE ONLY TO THE ORIGINAL SHEET SIZE. (A3)

Zone 55 - Geocentric Datum of Australia (GDA94)

IMPORTANT NOTE

This plan was prepared as a planning tool only and accuracy of all aspects of the plan have not been verified. No reliance should be placed on the plan and RPS Australia East Pty Ltd accepts no responsibility for any loss or damage suffered howsoever arising to any person who may use or rely on this plan.




DIGITAL CADASTRAL DATA BASE - BOUNDARY INFORMATION.

Based on or contains data provided by the State of Queensland (Department of Natural Resources and Mines) [2013]. In consideration of the State permitting use of this data you acknowledge and agree that the State gives no warranty in relation to the data (including accuracy, reliability, completeness, currency or suitability) and accepts no liability (including without limitation, liability in negligence) for any loss, damage or costs (including consequential damage) relating to any use of the data. Data must not be used for direct marketing or be used in breach of the privacy laws.

FLOOD DATA.

Queensland Interim Floodplain Assessment Overlay data, 2010-12-01
(c) Queensland Reconstruction Authority, State of Queensland

Legend

-  Yarrabah Aboriginal Shire
-  Flood Overlay Area
-  Flood Hazard

